

# PILKI PEOPLE

## DETERMINATION OF NATIVE TITLE

### WAD 6002 of 2002




#### SCHEDULE 4 - ATTACHMENT 1

NNTR attachment: WCD2014/005

Schedule 4 - The Map

Page 1 of 1, A3, 02/12/2014

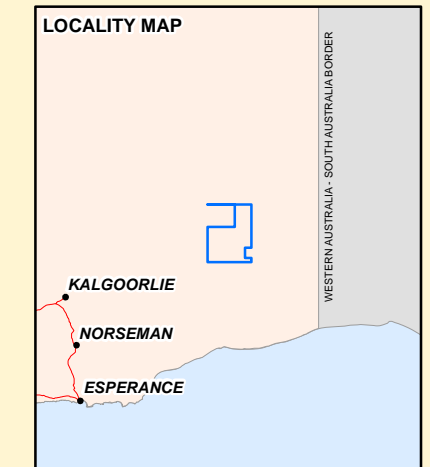
**LEGEND**

-  DETERMINATION AREA EXTERNAL BOUNDARY (Schedule 1)
-  AREAS TO WHICH s47B OF THE NATIVE TITLE ACT APPLY (Schedule 5)
-  ROAD (Schedule 3, Paragraph 1 (d))



Latitude and Longitude based on Geocentric Datum of Australia 1994

**DATA SOURCES**  
 Cadastral and Tenure information sourced from Landgate Spatial Cadastral Database (SCDB), 01/05/2014.  
 Administrative boundaries are sourced from the Landgate Administrative Boundaries Dataset.  
 Topographical data sourced from the PSMA Dataset.  
 Road names sourced from Landgate Road Centreline Dataset.  
 Coastlines and shorelines are interpreted from aerial photography or recorded from ground surveys.  
 Local Authorities terminate at Low Water Mark (LWM) unless otherwise specified.  
 Pastoral Leases terminate 40 metres above High Water Mark (HWM) unless otherwise specified.  
 Islands shown are Unallocated Crown Land (UCL) unless otherwise specified.  
 All referenced Deposited Plans and Diagrams are held by the Western Australian Land Information Authority, trading as Landgate.  
 Roads sourced from © Commonwealth of Australia (Geoscience Australia) 2006.  
 Oil Prospecting Area supplied Department of Mines and Petroleum.  
 This map is indicative only.



**DISCLAIMER**  
 For informational purposes only. This map is a pictorial representation of data extracted from Landgate Datasets and is intended to be an overview of general geospatial information.  
 Waterlines shown on this map do not necessarily depict an exact cadastral boundary.  
 Native title application boundaries interpolated from descriptions held by the National Native Title Tribunal (NNTT) and Federal Court.  
 Reference should be made to the NNTT for confirmation of this boundary for any legal purposes.  
 In the event of any discrepancy between the written application boundary description and the areas depicted on this map the written description shall take preference as the maps and/or enlargements are indicative only.

**NATIVE TITLE SPATIAL SERVICES**  
 PRODUCED 11/09/2014

Street address: 1 Midland Square, Midland, WA 6056  
 Postal address: PO Box 2222, Midland, WA 6936  
 Tel: (08) 9273 7391 Fax: (08) 9273 7615  
 email: nts@landgate.wa.gov.au  
 Internet: www.landgate.wa.gov.au

